

8/6: Anchorage to Copper Ctr

0.0	U.A.A. Drive (N)	0.3
0.3	R. (N-E) > N. Lights Blvd	0.7
1.1	L. (N) > Bragaw St	1.5
2.6	R. (E) > I-A1 [AK-1]	32.3
34.9	Keep R. > I-A1 > Palmer	35.9
70.9	Jethro Gasses Small Tanks in Chickaloon.	36.0
106.9	Stop: Sheep Mountain Lodge on LEFT.	74.5
181.4	Gas on LEFT Texaco @ JCT: AK-1 & AK-4	0.2
181.7	R. (S) > I-A4 [AK-4]	8.3
190.0	L. (E) > Old Richardson Hwy	4.7
194.7	L. (E) > Business Loop Rd	0.2
194.9	Arrive Copper Ctr. Lodge TOP SMALL TANKS!	

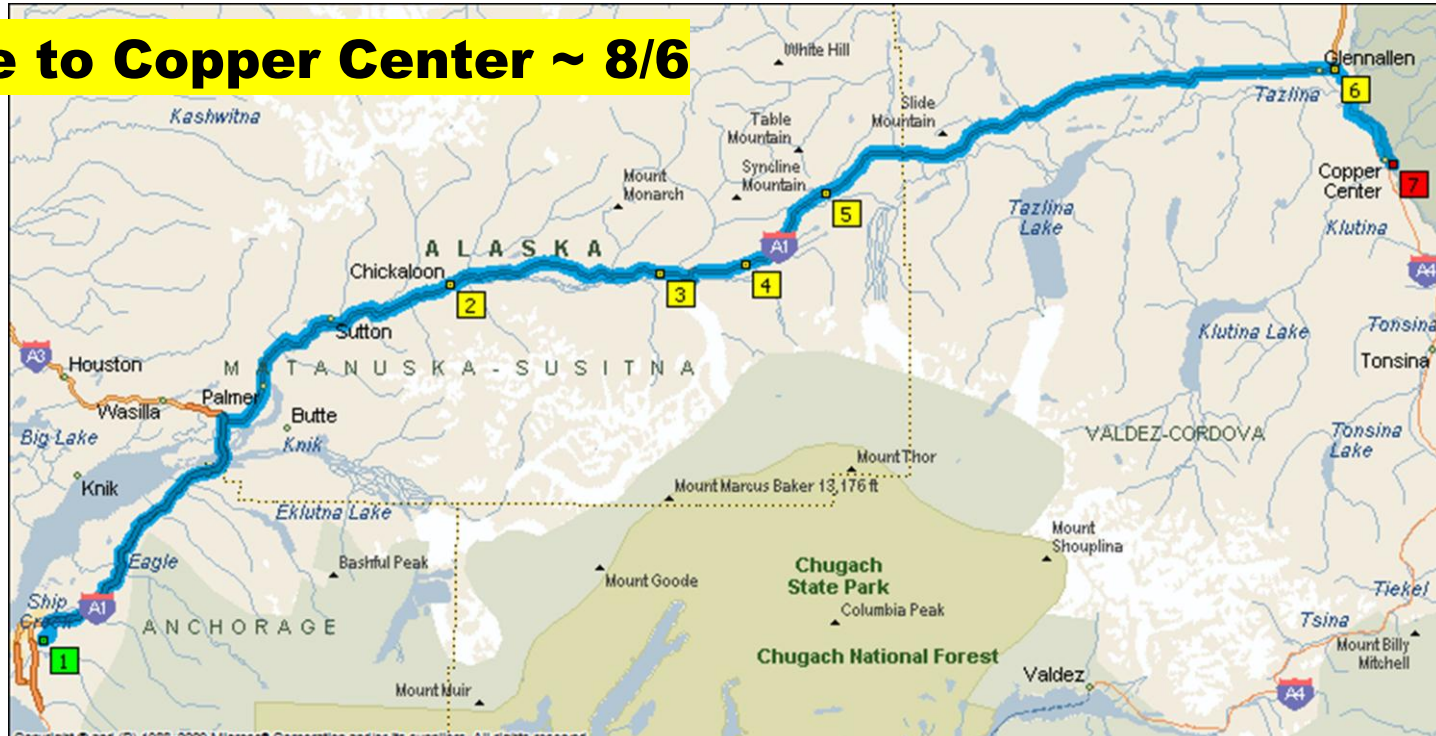
8/7: Copper Ctr > McCarthy-Kinnecutt

0.0	Depart Copper Ctr. Lodge	0.4
0.4	L. > Old Richardson Hwy	0.6
1.0	L. (S) > I-A4 [AK-4]	17.7
18.8	L.(E) > AK-10 [Edgerton Hwy]	33.5
52.3	Chitina: Gas Stop	8.7
60.9	> AK-10 [McCarthy Rd]	49.7
110.6	Arrive McCarthy	0.1
110.8	Cross Bridge	0.3
111.1	R. (S-E) > Kennicot Rd	4.2
115.2	R. (N-E) > Upper II Rd	0.2
115.4	PHOTO BY LL	0.2
115.6	PICK LUNCH STOP	4.2
	PICK MEET UP TIME	
115.6	Retrace route to Bridge	4.1
119.7	L. (W) > Nazina Rd	0.3
120.0	Bear R. (W) > AK-10 [McCarthy Rd]	58.4
178.5	Chitina: GAS STOP	1.2
179.7	R. > AK-10 [Edgerton Hwy]	32.3
212.0	R. (N) > I-A4 [AK-4]	17.7
229.8	R. (E) > Old Richardson Hwy	0.6
230.4	R. (E) > Business Loop Rd	0.4
230.8	Arrive Business Loop Rd, Copper Center Lodge	

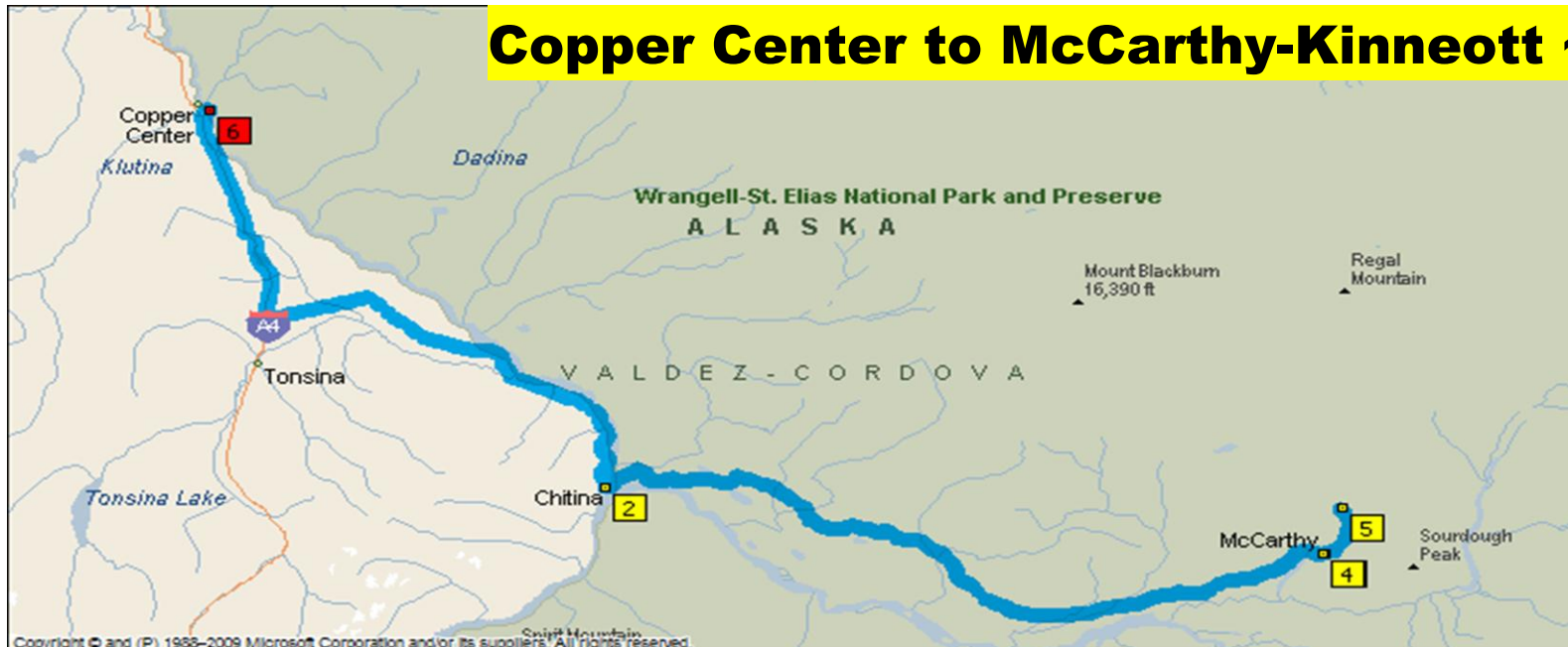
See Maps for Days 1 & 2 on Flip Side:

- **Jethro available for loading: 8/6: 8:00 – 8:45 a.m**
- **Riders' Mtg: 8/6 & 8/7 – 9:00 a.m**
- **Depart: 9:25 a.m**
- **Breakfast: 8/6 UAA & 8/7 Copper Ctr. Lodge – 7:30 a.m both days.**
- **Dinner: 8/6 - 8/7 – 7:00 p.m. Copper Ctr. Lodge**

Anchorage to Copper Center ~ 8/6



Copper Center to McCarthy-Kinneott ~ 8/7



8/8 Copper Ctr > Eagle Claw Campground

0.0	Depart Copper Ctr Lodge	0.2
0.2	R. (N) onto Old Richardson Hwy	4.7
4.9	R. (N) onto I-A4 [AK-4]	8.3
13.2	Keep STRAIGHT to Jct. I-A1[I-A4]	14.0
	TOP GAS IN GLENNALLEN	
27.2	R. (E) > I-A1 [AK-1]	122.2
Jethro	Gasses Small Tanks en rte.	
149.4	R. (E) > I-A2 [AK-2]	0.4
149.8	Go to Chevron to top gas FIRST	0.4
150.2	L. (S) > I-A1 [AK-1]	1.0
151.2	R. (W) > Borealis Ave	0.8
151.9	Eagle Claw Campground	

Corner of Borealis Ave & W. C Street Ext. Look LEFT. Take C Street Ext. Entrance Stop at A Frame Cabin. Meet Vanessa... She's GREAT!

8/11: Dawson City to Eagle Plains

0.0	Dawson on Hwy-2 [Front St] (W)	25.0
25.0	Turn LEFT (East) onto Hwy-5 [Dempster Hwy]	232
257	Eagle Plains Camp Ground & Gas & Restaurant	

EVERYONE : End your day off in Dawson by filling your tanks with fuel, checking your oil, lubing and adjusting your chains, checking your tire pressures. THANKS!

8/9 Eagle Claw Campground > Dawson City

0.0	Depart Eagle Claw	0.8
	R. Borealis Ave (West)	
0.1	L. A-2 to TOK	1.1
1.1	R. (East) > I-A2 [AK-2]	15.5
16.6	L. > (N-E) > AK-5 [Taylor Hwy]	64.9
81.5	R. (S-W) > Airport Rd > Chicken	0.3
81.8	Retrace > Taylor Hwy	0.3
82.0	R. (E) > AK-5 [Taylor Hwy]	41.9
	123. Entering Yukon- Lose 1 Hour	
123.9	Turns [Top of the World Hwy]	65.3
189.3	TAKE George Black Ferry (E) >	
189.3	[Klondike Hwy] (S) > Dawson City	0.4

Next Day...8/10, is your play day. End the day with a full tank and all bike chores done for the next day, 8/11.

8/12: Eagle Plains to Arctic Circle & NWT

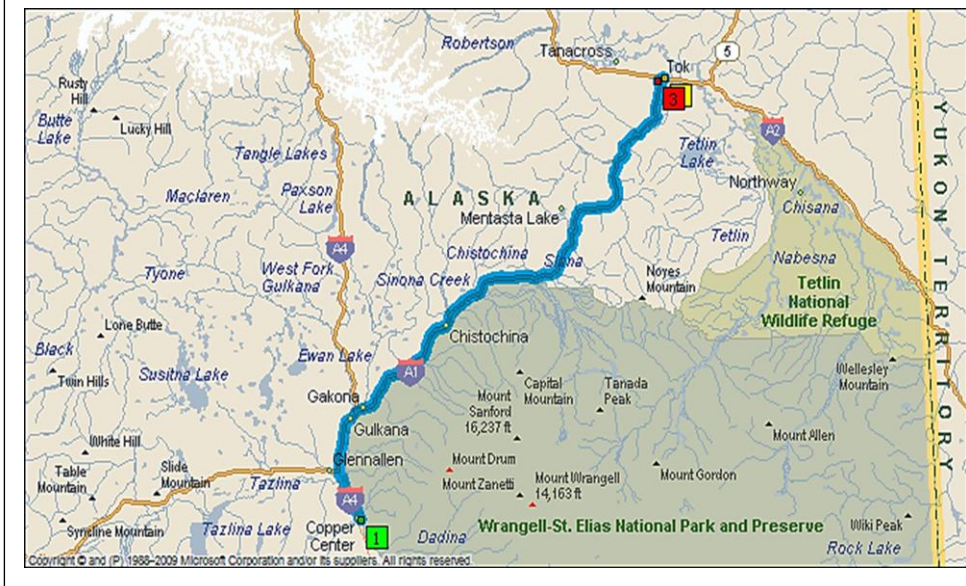
0.0	Depart Eagle Plains - North	19.9
19.9	Arrive ARCTIC CIRCLE!!!,	
20.0	R. > Dempster Hwy	36.5
56.4	Entering Northwest Territories	
56.4	Stay Dempster Hwy	46.4
103.0	Arrive Peel River Ferry	

8/12: Reverse Route Back to Eagle Plains

Round-Trip to Artic Circle: 40 Mi.
Round-Trip to NWT Border: 112.8 Mi.
Round-Trip to Rider the Peel River Ferrv: 206 Mi.

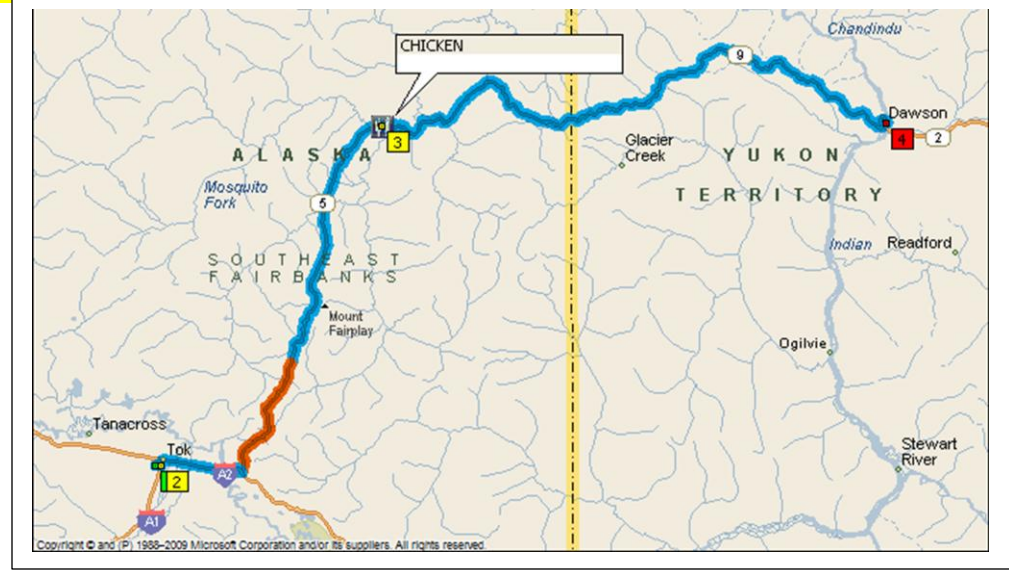
8/8: Copper Center >

Eagle Claw Campground, TOK, AK



8/9: Eagle Claw >

Dawson City, Yukon

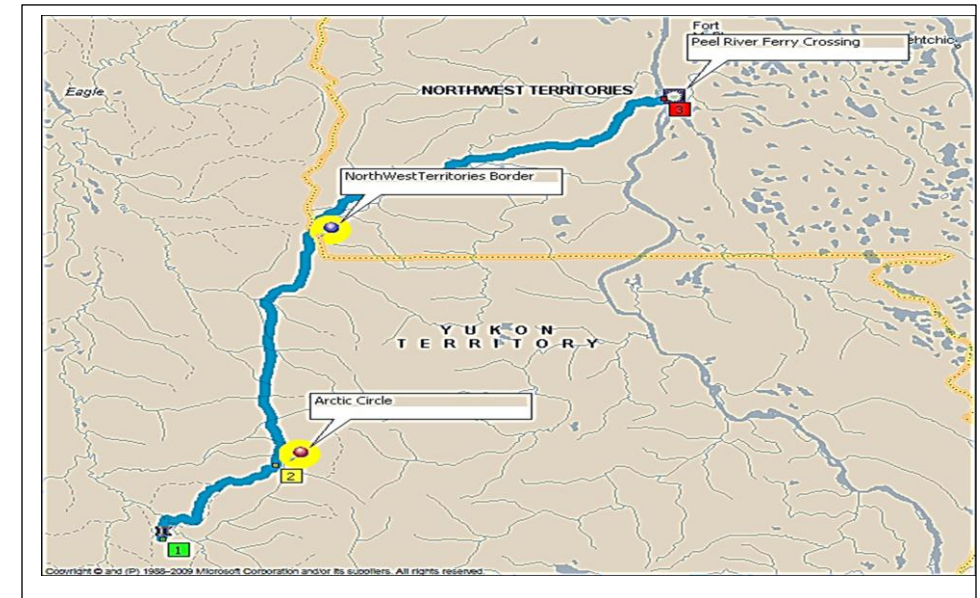


8/11: Dawson >

Eagle Plains



8/12: Eagle Plains & North



**8/14: > Dawson City >
Eagle Claw, Tok**

0.0	Depart Dawson to Ferry	0.4
0.4	George Black Ferry (W)	
0.4	[Top of World Hwy] (N-W)	65.3
65.7	Entering Alaska-Gain an Hour	
65.7	Becomes AK-5 [Taylor Hwy]	41.9
107.6	L. (S-W) > Airport Rd	0.3
107.9	LUNCH in Chicken	0.3
108.1	L. (S-W) > [Taylor Hwy]	64.9
173.1	R.(W) > I-A2 [AK-2]	12.4
185.5	L. (S) > I-A1 [AK-1]	1.0
	GAS UP AT CHEVRON	
186.5	R.(W) > Borealis Ave	0.8
187.2	Arrive Eagle Claw Campground	
	See 8/9 Map for Visual	

8/16: Gracious > Denali

0.0	Gracious House > L. Denali Hwy	11.0
51.4	R. (N-E) > I-A3 [AK-3]	27.1
78.5	L. (W) > Denali Nat Park Rd	0.2
78.7	Denali Park Visitors' Ctr.	0.2
<u>78.9</u>	<u>RETURN TRIP > (W) > AK-3</u>	<u>27.1</u>
106.0	L. (E) > AK-8 [Denali Hwy]	51.2
157.4	Mi . Marker 82, Gracious Lodge	

Ride with at least two others. ALSO, fill tanks in Cantwell before coming up the Denali Hwy. Return to Gracious House by 6:30pm

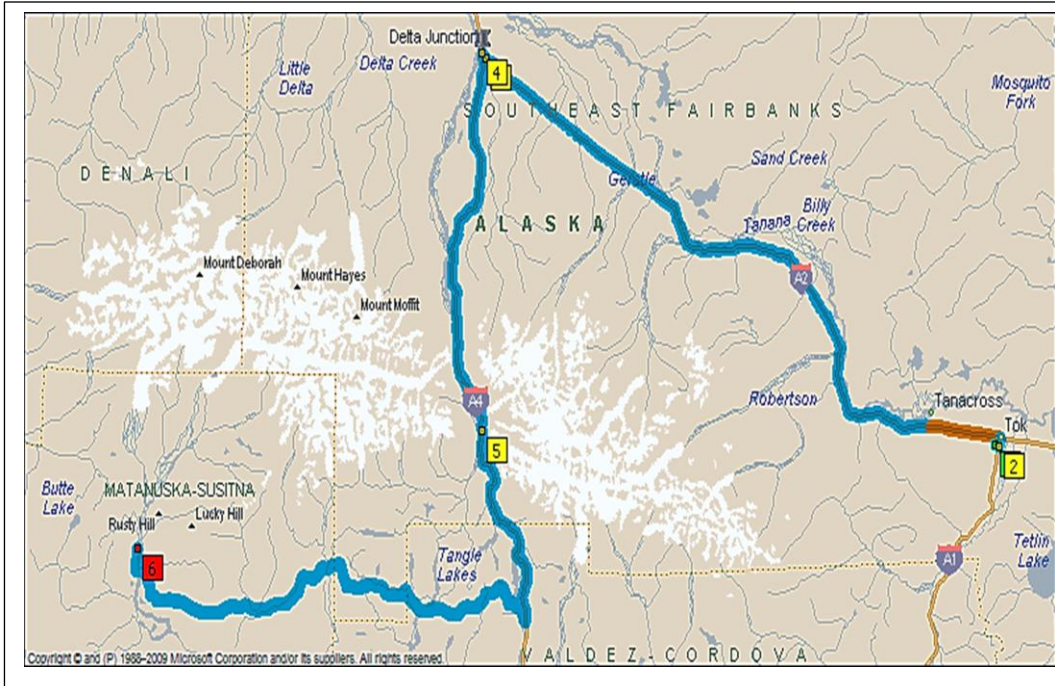
**8/15: > Eagle Claw, Tok
> Gracious House Lodge**

0.0	Depart Eagle Claw Campground	0.7
0.7	L. (N) > I-A1 [AK-1]	1.0
1.7	L. (W) > I-A2 [AK-2]	106.6
108.4	Stay > I-A2 [AK-2] (W)	0.7
109.1	PASS I-A4 > Delta Junction & Gas	0.1
109.2	(S) > I-A4 [AK-4]	89.1
189.3	R. > Denali Hwy - AK-8	82.5
271.8	Arrive Gracious House Mi. 82 > on L.	

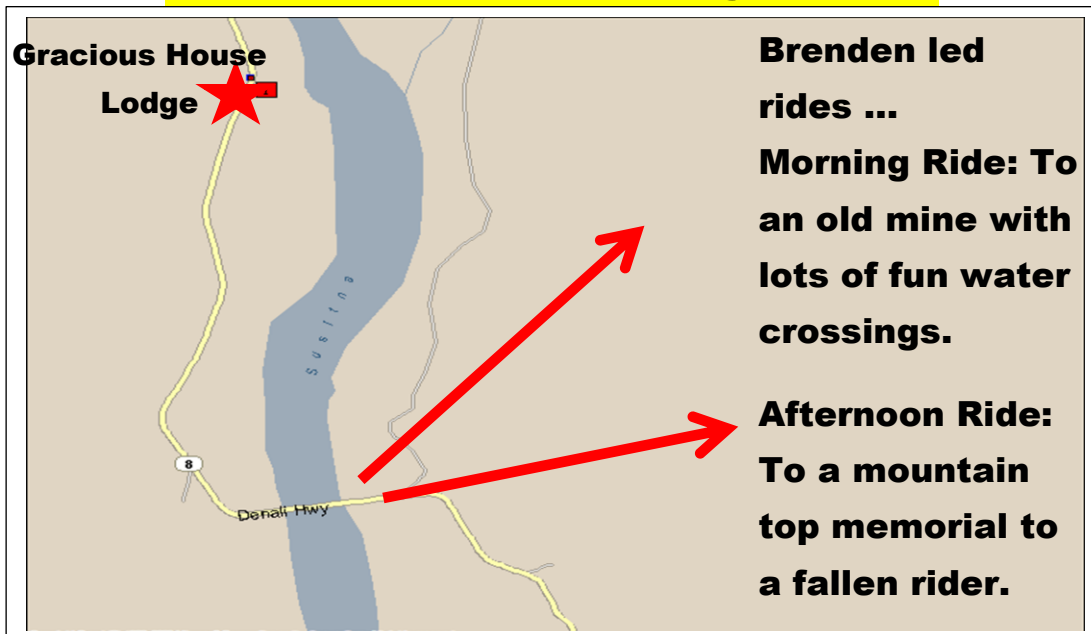
8/17: Mining roads and wide trails off the Denali Highway led by Brenden of MotoQuest. Two rides, morning and afternoon.

L A S T D A Y	8/18	Depart Gracious via L. Denali Hwy	11.0
		STOP CANTWELL FOR GAS...	
		11.0 Cont. AK-8 [E Denali Hwy]	37.7
		48.8 Cont. AK-8 [Denali Hwy]	2.6
		51.4 L. (S-W) > I-A3 [AK-3]	175
		226.2 Merge > I-A1 [AK-1]	34.7
		260.9 Cont. (E) >5th Ave	1.1
		262.0 L. (S) > L St	0.7
		262.7 Becomes > nnesota Dr	1.6
		264.2 R. (W) > Spenard Rd	0.8
		265.1 Arrive 4346 Spenard Rd, MotoQuest Tours	

8/16: Eagle Claw > Gracious House Lodge



8/17: Off Denali Hwy Trails



Brenden led rides ...

Morning Ride: To an old mine with lots of fun water crossings.

Afternoon Ride: To a mountain top memorial to a fallen rider.

8/18: Gracious House to MotoQuest Tours

